
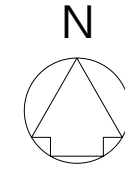


# 屋邨的鳥瞰照片

## Aerial Photograph of the Estate



此鳥瞰照片並不覆蓋本空白範圍。  
This blank area falls outside the coverage of the relevant aerial photograph.



華貴邨  
Wah Kwai Estate

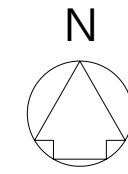

摘錄自地政總署測繪處於2022年12月23日在6,900呎飛行高度拍攝之鳥瞰照片，  
照片編號為E177631C。  
照片由香港地理數據站提供，香港特別行政區政府為知識產權擁有人。

Adopted from part of the aerial photograph taken by the Survey and Mapping  
Office of the Lands Department at a flying height of 6,900 feet, photo no.  
E177631C, dated 23 December 2022.

The photograph is provided by the Hong Kong GeoData Store and intellectual  
property rights are owned by the Government of the HKSAR.

# 屋邨的鳥瞰照片

## Aerial Photograph of the Estate



華貴邨  
Wah Kwai Estate

摘錄自地政總署測繪處於2022年12月23日在6,900呎飛行高度拍攝之鳥瞰照片，  
照片編號為E177629C。  
照片由香港地理數據站提供，香港特別行政區政府為知識產權擁有人。

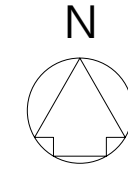
Adopted from part of the aerial photograph taken by the Survey and Mapping  
Office of the Lands Department at a flying height of 6,900 feet, photo no.  
E177629C, dated 23 December 2022.

The photograph is provided by the Hong Kong GeoData Store and intellectual  
property rights are owned by the Government of the HKSAR.



# 屋邨的鳥瞰照片

## Aerial Photograph of the Estate



華貴邨  
Wah Kwai Estate

摘錄自地政總署測繪處於2022年12月23日在6,900呎飛行高度拍攝之鳥瞰照片，  
照片編號為E177445C。  
照片由香港地理數據站提供，香港特別行政區政府為知識產權擁有人。

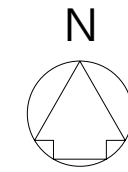
Adopted from part of the aerial photograph taken by the Survey and Mapping  
Office of the Lands Department at a flying height of 6,900 feet, photo no.  
E177445C, dated 23 December 2022.

The photograph is provided by the Hong Kong GeoData Store and intellectual  
property rights are owned by the Government of the HKSAR.

# 屋邨的鳥瞰照片

## Aerial Photograph of the Estate

此鳥瞰照片並不覆蓋空白範圍。  
This blank area falls outside the coverage of the relevant aerial photograph.



華貴邨  
Wah Kwai Estate

摘錄自地政總署測繪處於2022年12月23日在6,900呎飛行高度拍攝之鳥瞰照片，  
照片編號為E177443C。  
照片由香港地理數據站提供，香港特別行政區政府為知識產權擁有人。

Adopted from part of the aerial photograph taken by the Survey and Mapping  
Office of the Lands Department at a flying height of 6,900 feet, photo no.  
E177443C, dated 23 December 2022.

The photograph is provided by the Hong Kong GeoData Store and intellectual  
property rights are owned by the Government of the HKSAR.